














































































































































































































Linked External Data

Release 6.1

				No. of variables			Events	
Table label	Table name	Source	Subdomain	TOTAL	admin	score ^①	Type ^②	OOA
Affordable Care Act Medicaid Expansion Data (KFF)	 le_l_aca	Linked Dataset	Policy	3		3		
Area Deprivation Index (ADI)	 le_l_adi	Linked Dataset	Neighborhood Composite Measures	57		57		
Residential Address Description Variables	 le_l_admin	Linked Dataset	Administrative	6	6			
Performing Arts and Sports Recreation Orgs (NaNDA)	 le_l_artsports	Linked Dataset	Amenities & Services	24		24		
Immigration Bias Measures (Hatzenbuehler)	 le_l_attimm	Linked Dataset	Policy	1		1		
Census Return (Anomie/Disenfranchisement/Social Capital)	 le_l_censuret	Linked Dataset	Neighborhood Social Factors	6		6		
Child Opportunity Index 2.0 (COI)	 le_l_coi	Linked Dataset	Neighborhood Composite Measures	261		261		
Crime (ICPSR)	 le_l_crime	Linked Dataset	Built Environment	24		24		
School Academic Achievement - Demographics - County (SEDA)	 le_l_demo__cnty	Linked Dataset	School (Demographics)	27		27		
School Academic Achievement - Demographics - District (SEDA)	 le_l_demo__distr	Linked Dataset	School (Demographics)	29		29		
School Academic Achievement - Demographics - Metro Area (SEDA)	 le_l_demo__metro	Linked Dataset	School (Demographics)	30		30		
School Academic Achievement - Demographics - School (SEDA)	 le_l_demo__schl	Linked Dataset	School (Demographics)	26		26		
Alcohol Outlet Density (Census 2016)	 le_l_densalc	Linked Dataset	Neighborhood Social Factors	3		3		
Building Density (EPA)	 le_l_densbld	Linked Dataset	Built Environment	3		3		
Population Density (EPA)	 le_l_denspop	Linked Dataset	Built Environment	3		3		
Vehicle Density (ACS)	 le_l_densveh	Linked Dataset	Built Environment	6		6		
Dissimilarity Index (ACS)	 le_l_dissim	Linked Dataset	Residential Segregation	12		12		
Index of Concentration at the Extremes (ACS)	 le_l_eci	Linked Dataset	Residential Segregation	6		6		
Elevation of Address (Google API)	 le_l_elevation	Linked Dataset	Meteorology and Exposures	3		3		
Multi-group Entropy Index (ACS)	 le_l_entropy	Linked Dataset	Residential Segregation	9		9		
Exposure/Interaction Index (ACS)	 le_l_expint	Linked Dataset	Residential Segregation	12		12		
Getis-Ord Gi* Statistics (ICPSR)	 le_l_gi	Linked Dataset	Residential Segregation	24		24		
OPTIC-Vetted Good Samaritan Policy Data (Optic)	 le_l_goodsam	Linked Dataset	Policy	6		6		
Cannabis Legalizations Categories by State (NCSL and MPP)	 le_l_lawsnj	Linked Dataset	Policy	1		1		
Lead Risk (Vox)	 le_l_leadrisk	Linked Dataset	Built Environment	9		9		
Number of Jobs and Job Density (LODES)	 le_l_lodes	Linked Dataset	Neighborhood Social Factors	54		54		
School Academic Achievement - Math - County (SEDA)	 le_l_math__cnty	Linked Dataset	School (Math)	105		105		
School Academic Achievement - Math - Commuting Zone (SEDA)	 le_l_math__comz	Linked Dataset	School (Math)	105		105		
School Academic Achievement - Math - District (SEDA)	 le_l_math__distr	Linked Dataset	School (Math)	105		105		
School Academic Achievement - Math - Metro Area (SEDA)	 le_l_math__metro	Linked Dataset	School (Math)	105		105		
OPTIC-Vetted Medical Marijuana Policy Data (Optic)	 le_l_medmj	Linked Dataset	Policy	18		18		
National Air Toxics Assessment (NATA) Measures	 le_l_nata	Linked Dataset	Meteorology and Exposures	9		9		
Neighborhood Socioeconomic Status and Demographics (NaNDA)	 le_l_nbhsoc	Linked Dataset	Amenities & Services	24		24		
Measure of Land Cover and Tree Canopy (NLCD)	 le_l_nlcd	Linked Dataset	Natural Space and Satellite	90		90		
Satellite-based NO2 Measures (Air Quality Data for Health-Related)	 le_l_no2	Linked Dataset	Air Pollution	9		9		

Estimates of Environmental Noise (Harvard)	 le_l_noise	Linked Dataset	Meteorology and Exposures	27		27		
Satellite-based O3 Measures (Air Quality Data for Health-Related Applications)	 le_l_o3	Linked Dataset	Air Pollution	9		9		
Opportunity Zones and Investment Scores (OZ)	 le_l_oz	Linked Dataset	Neighborhood Social Factors	6		6		
Parks (NaNDA)	 le_l_parks	Linked Dataset	Amenities & Services	12		12		
Satellite-based Particulate Measures (Air Quality Data for Health-Related Applications)	 le_l_particulat	Linked Dataset	Air Pollution	45		45		
Behavioral Health Measures (PLACES)	 le_l_places	Linked Dataset	Community Health Burden	84		84		
Satellite-based PM2.5 Measures (Air Quality Data for Health-Related Applications)	 le_l_pm25	Linked Dataset	Air Pollution	12		12		
OPTIC-Vetted Naloxone Policy Data (Optic)	 le_l_polnalox	Linked Dataset	Policy	9		9		
School Academic Achievement - Math & Reading (Pool) - County (SEDA)	 le_l_pool__cnty	Linked Dataset	School (Math & Reading)	134		134		
School Academic Achievement - Math & Reading (Pool) - Commuting Zone (SEDA)	 le_l_pool__comz	Linked Dataset	School (Math & Reading)	134		134		
School Academic Achievement - Math & Reading (Pool) - District (SEDA)	 le_l_pool__distr	Linked Dataset	School (Math & Reading)	134		134		
School Academic Achievement - Math & Reading (Pool) - Metro Area (SEDA)	 le_l_pool__metro	Linked Dataset	School (Math & Reading)	134		134		
School Academic Achievement - Math & Reading (Pool) - School (SEDA)	 le_l_pool__schl	Linked Dataset	School (Math & Reading)	20		20		
Satellite-based Pollution Measures for Prenatal Addresses (Air Quality Data for Health-Related Applications)	 le_l_prenatal	Linked Dataset	Air Pollution	4		4		
School Academic Achievement - Reading - County (SEDA)	 le_l_read__cnty	Linked Dataset	School (Reading)	105		105		
School Academic Achievement - Reading - Commuting Zone (SEDA)	 le_l_read__comz	Linked Dataset	School (Reading)	105		105		
School Academic Achievement - Reading - District (SEDA)	 le_l_read__distr	Linked Dataset	School (Reading)	105		105		
School Academic Achievement - Reading - Metro Area (SEDA)	 le_l_read__metro	Linked Dataset	School (Reading)	105		105		
Religious/Civic Organizations (NaNDA)	 le_l_relciv	Linked Dataset	Amenities & Services	24		24		
Rent and Mortgage Statistics (ACS)	 le_l_rentmort	Linked Dataset	Neighborhood Social Factors	15		15		
Road Proximity (Kalibrate)	 le_l_roadprox	Linked Dataset	Built Environment	3		3		
OPTIC-Vetted Prescription Drug Monitoring Program (PDMP) Policy Data (Optic)	 le_l_rxmonit	Linked Dataset	Policy	9		9		
OPTIC-Vetted Co-prescribing Naloxone Policy Data (Optic)	 le_l_rxnalox	Linked Dataset	Policy	6		6		
CDC Opioid Prescription Dispensing Data per 100k Residents (CDC)	 le_l_rxopioid	Linked Dataset	Policy	18		18		
Social Mobility (Opportunity Atlas)	 le_l_socmob	Linked Dataset	Neighborhood Social Factors	21		21		
Social Service (NaNDA)	 le_l_socsrv	Linked Dataset	Amenities & Services	12		12		
Supplemental Social Vulnerability Index (SSVI)	 le_l_ssvi	Linked Dataset	Neighborhood Composite Measures	54		54		
Social Vulnerability Index (SVI)	 le_l_svi	Linked Dataset	Neighborhood Composite Measures	108		108		
Temperature Estimates (PRISM)	 le_l_temp	Linked Dataset	Meteorology and Exposures	21		21		
Traffic Density (Kalibrate)	 le_l_traffic	Linked Dataset	Built Environment	3		3		
Urban/Rural Area (Census)	 le_l_urban	Linked Dataset	Built Environment	3		3		
Land-use Measures (NLT)	 le_l_urbsat	Linked Dataset	Natural Space and Satellite	33		33		
Vapor Pressure Deficit Estimates (PRISM)	 le_l_vpd	Linked Dataset	Meteorology and Exposures	21		21		
Walkability (EPA)	 le_l_walk	Linked Dataset	Built Environment	3		3	